



Comisiwn Ffiniau  
i Gymru

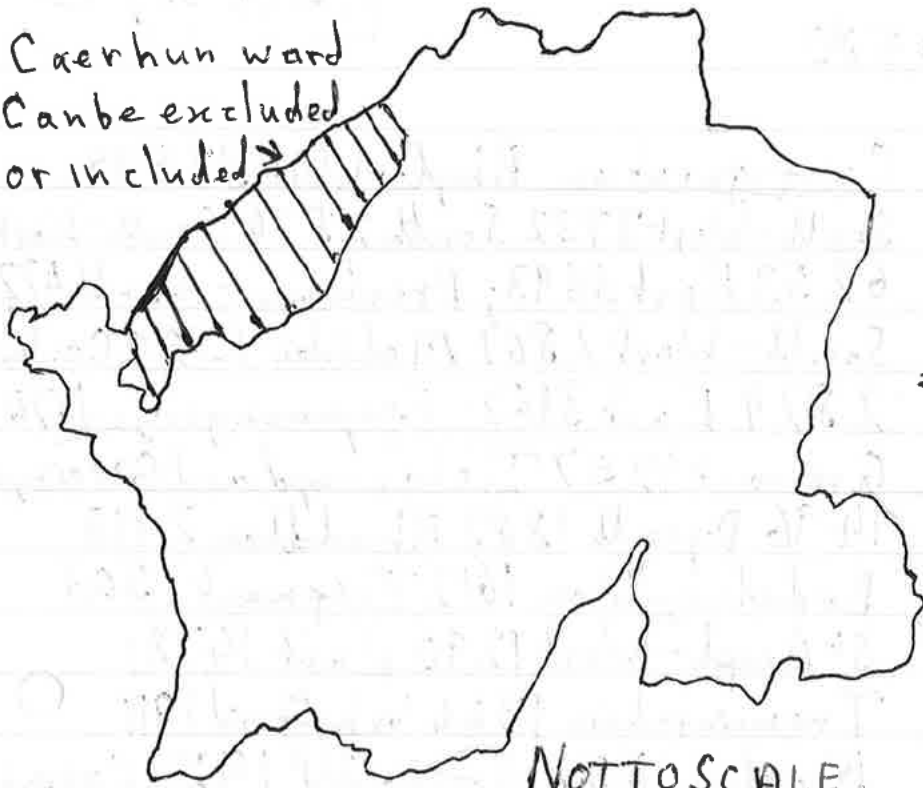
Boundary Commission  
for Wales

Boundary Commission  
for Wales

# Revised Proposals Consultation: Representations

Volume 7: 10513 (part 2)

Caerhun ward  
Can be excluded  
or included →



Crust 1581 Gower  
850 Eglwysbach  
1257 Llansanffraid  
1814 : Caerhun 1677

NB With Caerhun 75116  
Without Caerhun 7349

Caerhun maybe with  
this constituency or the  
one above

Advantages / Disadvantages  
both ways for either

constituency. Priorities and Preferences are criteria to consider.

Justification Encompassing most of Conwy District bringing the coastal and countryside elements together. The 'A' roads form a triangle covering the constituency so each part is 'in touch' with the other. The coast has the A55. The West has the A470. The east has the A548.

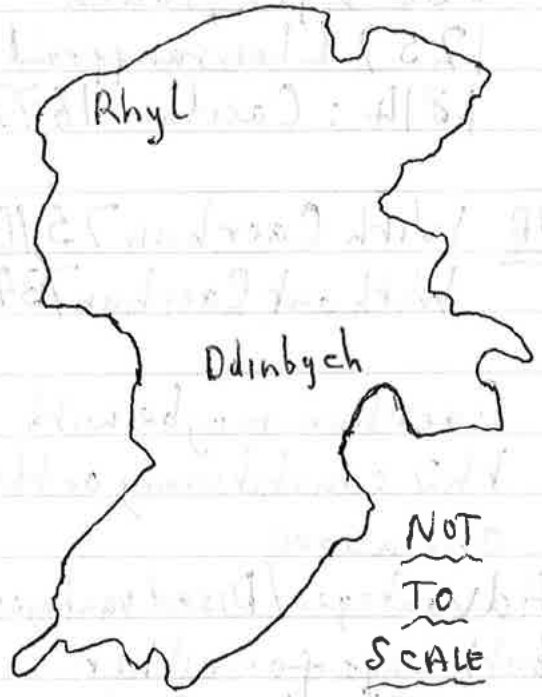
Connotation for each District For consistency 2 its former districts are more comprehensive than any other e.g. Menai, Lley, etc. Since only part of the defunct Aberconwy is here, which includes Conwy town, then the title Arfon Conwy Dwyon seems most appropriate.

For consistency 3 this is not the case for naming. It has two basic areas the coast and inland. The area/ward of Betws-yn-Rhos joins brings these together with along border on either. It is the largest in area ward. Thus Betws-yn-Rhos seems the most suitable title for this one.

NB

Caerhun Ward For Caerhun to be in Arfon Conwy Dwyon is that in the north of the ward its well part of Conwy town area, feeding & serving it. For Caerhun to be in Betws-yn-Rhos is that the eastern part of this ward goes along the Rive Conwy forming one side of the valley. Tal-y-cath and Dolgarrig both have railway stations. Thus priorities & preferences are amongst the factors.

4. Rhyl Ddinbych 70580



Configuration Rhyl - West 32835  
South-West 3732 South 2874 South-East  
6253 East 3693; Prestatyn - North 4729  
South-West 2861 Meliden 1529 Central  
2829 East 3162; Ffynnonogyw 1474  
Gronant 1257 Trelawnyd and Gwernenysgor  
1496 Dysserth 1882 Rhuddlan 2913  
Bodelwyddan 1612 Trefnawt 1503  
St Asaph - West 1290 East 1472;  
Tremeirchion 1344 Whitford 1911  
Mostyn 1458 Greenfield 1983 Caerwys  
2050 Llandymrog 1765 Ddinbych -

Lower 3483 Central 1462 Upper/Henllan 2265 Lanerhaeadr-  
Yng-Nghanmeirch 1496 Cilcain 1519

Connotation The constituency covers both coast and inland country. Towns & villages are throughout the area. The largest and perhaps most significant in the north is Rhyl on the coast. Inland and for the countryside Ddinbych towards the south is most noteworthy. Therefore these two towns and centres form the constituency title.

Justification Rhyl and Prestatyn should and need to be together. In bringing coast and inland together the hinterland of these two form an interlinked dependant constituency. A lot of it is in one local government district.

5. Dyfrdwy 72115

Configuration Saltney - Stonebridge 2672 Mold Junction 1100;  
Broughton - North-East 1723 South 3325; Penyffordd 13543  
Higher Kinnerton 1373 Hope 2042 Caergwrle 1225 Hawarden  
1623 Maest 2516 Queensferry 1748 Sealand 2026 Shotton -  
East 1219 West 1464 Higher 1669; Aston 2508 Ewloe 4327  
Connah's Quay - Wepre 1647 South 4494 Central 2213 Golftyn 3688;

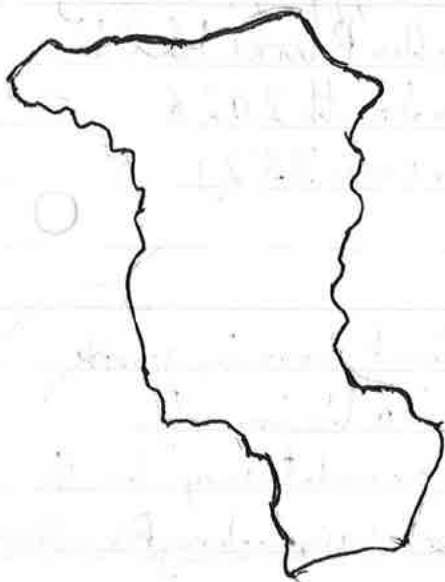


Fflint - Oakenholt 2538 Trehawny 2710 Castle  
1426 Coleshill 2938 Bagillt - East 1413  
West 1625; Holywell - East 1383 Central  
1465 West 1762; Northop 2596 Northop Hall  
1398 Halkeyn 1427 Brynford 1789

Connotation The river Dyfrdwy runs the whole length of the constituency and is a reason why the towns grew-up there. The river contributed to it becoming industrial & urban which this area is. This river covers & brings all the area together, and the constituency is named after it. It is all within the local government district of County Flint.

Justification This is the industrial heart of the North-East. The history, character & culture of the area rightly should form a single constituency.

## 6. Wrecsam 72977



Configuration Holt 2479 Rossett 2643  
Magford & Horseley 1824 Gresford East & West  
2337 Llay 3513 Gwersyllt - East & West  
3601 North 1995 West 2283; Brynffynnon  
2477 Offa 1428 Erddig 1444 Hermitage  
1544 Whitegate 1594 Smithfield 1376  
Queensway 1377 Wynnstay 1159 Cartrefle  
1545 Rhosnesni 2827 Maesydre 1420  
Governor 1698 Stansty 1641 Garden Village  
1656 Little Acton 1843 Acton 2177 Borras

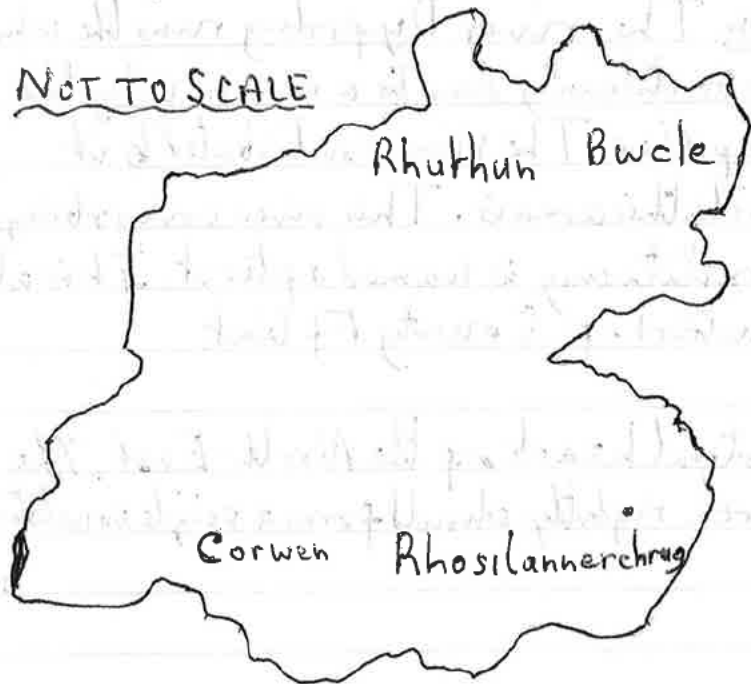
Park 1968 Minera 1870 Brynbo 3021 Bryn Ceen 1543  
New Broughton 2842 Gwengro 1217 Coedpoeth 3482  
Eschurhan 2013 Marchwiel 1830 Overton 2710 Bronington 3620

Connotation It is the largest place of the North-East, a major centre. This the constituency is named after it - Wrecsam. There is no other.



Justification It is natural that such a place should have its own constituency. As the district is too large it cannot be all included in one constituency. The areas mainly concerned with the centre are included. The south-western part seems the best choice for exclusion.

## 7. Glyndŵr / Rhosilannerchrug Rhuthun 70887



Configuration Bwcle - Mountain 2555 Pentrobin 4181; Bwcle Bistre - East 2653 West 3182; Argoed 2167 New Brighton 2414 Mold - East 1556 Broncoed 2134 South 2201 West 1956; Gwernaffield 1646 Gwernymynydd 1399 Leeswood 1627 Treuddyn 1346 Llanfynydd 1483 Llanarmon - yn - Ial / Llandelga 2033 Llangollen 3302 Corwen 1799 Llandrillo 931 Dyffryn Ceiriog

1685 Chirk - South 1503 North 1846; Llangollen Rural 1631 Cefn 3768 Plas Madoc 1169 Penycae & Ruabon South 2026 Penycae 1525 Pant 1528 Johnstown 2461 Ponciau 3521 Ruabon 2078 Efenochtyd 1321 Rhuthun 4260

Connotation Either the title after the former district covering most of the area. It self named after a previous ruler, as is a University. Or after two principal towns and centres of the constituency. With one from the south and one from the north - Rhosilannerchrug Rhuthun.

Justification Bwcle and Wyddgrug (Mold) are included, not separated. The Rhosilannerchrug area is all included and not divided. It includes much of ~~the~~ County Deinbych and some of Wrexham. This is a mixed area, with much countryside and various size towns. Two of these that are principal towns, one in the south and one in the north - Rhosilannerchrug and Rhuthun. Of course it could be others but other are given in the constituency sketch. Rhosilannerchrug is the largest there. Rhuthun is perhaps the major one there in the north.

Alternative A2.

1. Ynys Môn 52415

Configuration Seiriol, Aethwy, Bro Rhosyr, Bro Aberffraw, Llifon, Canolbarth Môn, Lligwy, Twrceilyn, Talybolion, Caerzibi, Ynys Gybi.

Connotation The island gives its name to the district and constituency.

Justification It is a protected constituency, being an island.

2. Eryri 74954

Configuration Aberdaron 698 Botwnnog 734 Llanengan 847  
Abersoch 519 Llanbedrog 709 Efail-newydd/Buan 1026  
Tudweiliog 668 Morfa Nefyn 946 Nefyn 1003 Llanabellacharn  
1187 Abererch 986 Pwllheli - North 1528 South 1310; Llanystumdwy  
1547 Dolbenmaen 900 Chynnog 736 Llanblyfari 915 Cricieth 1280  
Penygroes 1369 Talysarn 1399 Gwresim 1374 Llanwnda 1507  
Bontnewydd 865 Caernarfon - Seiont 2233 Pablig 1603 Cadnant

NOT TO SCALE

1514

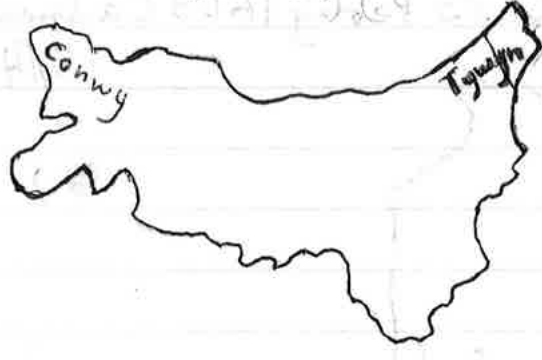


Menai 1724 Waunfawr 1298 Llanberis 1613 Cwm-y-Glo 753  
 Llannug 1396 Deiniolen 1463 Penicarwan 1365 Bethel 1025  
 Y Felinheli 1803 Pentir 2159 Bangor-Glyder 1257 Dewi 1301  
 Hendre 940 Menai 1548 Deiniol 920 Marchog 1579 Hiracl  
 1066 Garth 556; Tregarth & Mynydd Llandygai 1628 Ogwen 1697  
 Gerlan 1696 Arllechwedd 1091 Bryn 1390 Pandy 1463 Pant-yr-afon  
 / Penmaenan 2167 Caerhun 1677 Eglwysbach 1257 Trefriw 1026  
 Gower 850 Crwt 1581 Betws-y-Coed 967 Uweh Conwy 1276 Llangernyw 1104

Connotation The highest mountain in England and Wales known all over would give its name to this constituency - central to it.

Justification The area running along the North-West coast goes naturally together being well connected by A roads including the A55 the A487 and A499. There are good A roads from Caernarfon and Bangor to Betws-y-Coed with the A5 going eastward out of the constituency. The A470 goes from Betws-y-Coed all the way down following the river.

3. Conwy & Tywyn 72870



Configuration Capelulo 1284 Conwy 3295  
 Llansamffraid 1814 Pensarn 2274 Marl  
 3539 Degeunwy 3289 Mostyn 2758  
 Gogarth 2795 Tudno 3591 Craig-y-Don  
 2685 Penrhyn 3874 Llandrillo yn Rhos  
 6110 Mochdre 1425 Rhiw 4991

Glyn 3088 Eirias 2800 Colwyn 3373 Llysfaen 1906  
 Llanddulas 1353 Pentre Mawr 2861 Abergele Pensarn 1959  
 Tywyn 1845 Gele 3731 Betws yn Rhos 1623 Kinmel Bay 4607

Connotation Named after two towns at either end of the constituency. Tywyn is identifiable in English as Towyn as this is not as clear with Kinmel Bay, which also needs two words in name.

Justification This is the coastal holiday towns and associated areas. All this constituency is within one local district - Conwy District.

#### 4. Rhyl Ddinbych 71903

NOT TO SCALE



Configuration Prestatyn - North 4729  
South West 2861 Meliden 1529 Central  
2829 East 3162; Rhyl - West 3283  
South-West 3732 South 2874 South-East  
6253 East 3693; Bodelwyddan 1612  
Rhuddlan 2913 Dyserth 1882 Trelawney  
& Gwaenysor 1496 Gronant 1257  
Ffynnogroyw 1474 Mostyn 1458  
Greenfield 1983 Whitford 1911  
Tremeirchion 1344 S'r A Saph - East 1472

West 1290; Trefnant 1503 Caerwys 2053 Llandymog 1765  
Ddinbych - Lower 3483 Central 1462 Upper/Merllan 2263 Cilcain  
1519 Gwernaffield 1646 Llanbedr Dyffryn Clwyd/Llanynghafal 1170

Connotation Named after the largest town of the constituency and one of the most notable ones. One from the north, one from the south.

Justification Rhyl and Prestatyn are kept together with all associated areas and hinterland. Forms mostly a rural constituency.

#### 5. Dyffordwy Alun 72115



Configuration Holywell - East 1383  
Central 1465 West 1762; Bagillt - West  
1625 East 1413; Fflint - Colehill 2938  
Castle 1426 Trelawney 2710 Oakenholt 2538;  
Bryford 1789 Halkeyn 1427 Northrop 2596  
Northrop Hall 1398 Connah's Quay - Golfwyn  
3688 Central 2213 Wepre 1647 South 4494;

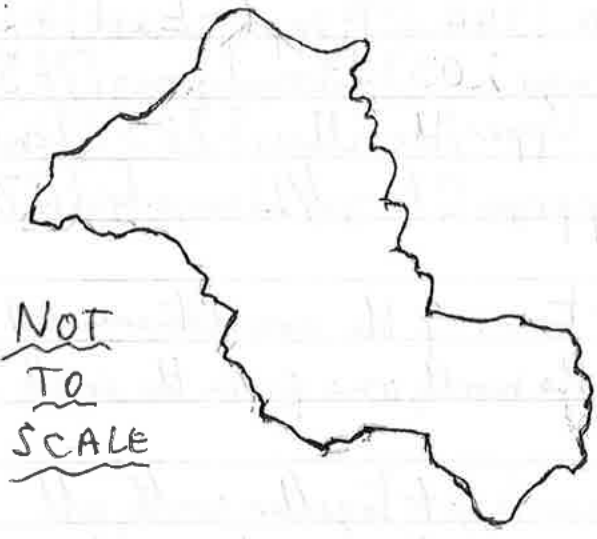


Shotton - West 1464 East 1219 Higher 1669; Queenferry 1248  
Sealand 2026 Saltney - Mold Junction 1100 Stonebridge 2672;  
Broughton - North-East 1723 South 3325; Mawort 2516 Aston  
2508 Ewloe 4327 Hawarden 1623 Higher Kinnerton 1373  
Penyffordd 3543 Hope 2042 Caergwrle 1225

Connotation Two rivers are the major physical features, and development and life revolves around them. Therefore the rivers give the name of this constituency - Dyffordwy Alun.

Justification This area is one of the most urban developed of the region and naturally goes together. Thus it is only right it has its own constituency.

6. Wrecsam 72977



NOT TO SCALE

Configuration Rossett 2643 Llay 3513  
Gwersyllt - Eadr South 3601 West 2263 North 1995; Bryn Cefn 1543  
Brymbo 3021 Minera 1870 Coedpoeth 3482 Gwenvro 1217  
New Broughton 2842 Brynyffynnion 2477  
Grosvenor 1698 Stansty 1641 Garden Village 1656 Little Acton 1843  
Acton 2177 Berras Park 1968

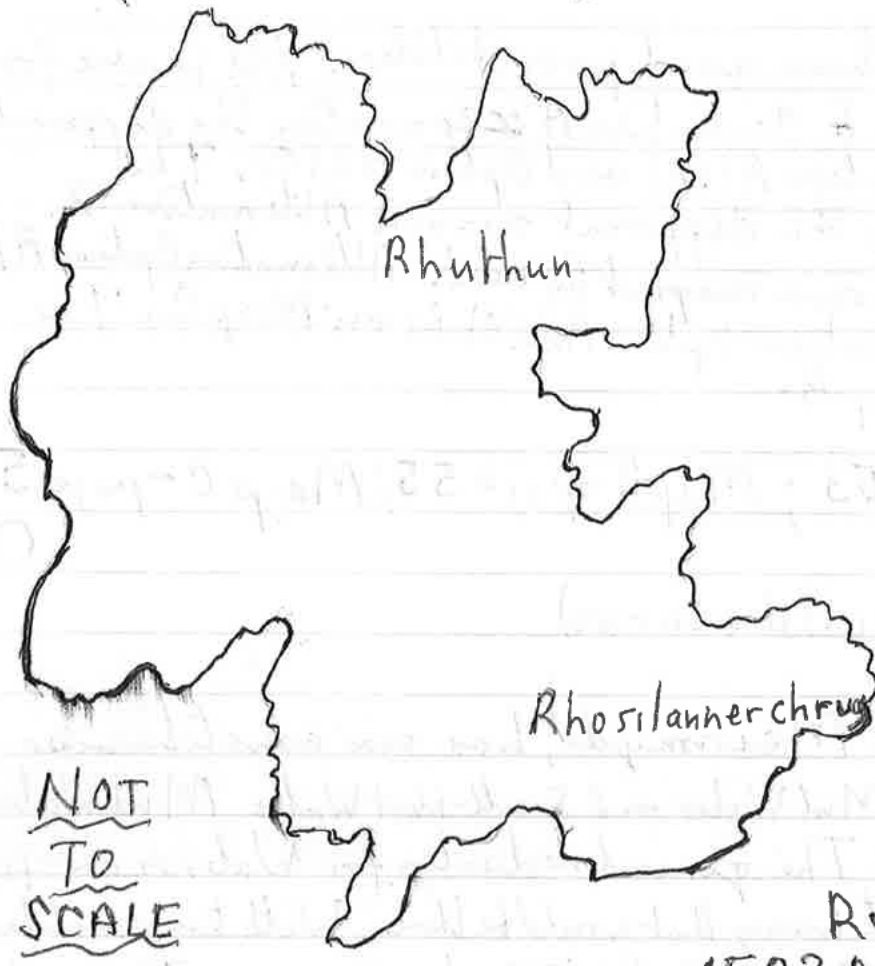
Rhosnesni 2827 Maesydre 1420 Carlisle 1545 Wynnstay 1159  
Smithfield 1376 Offa 1428 Erddig 1444 Hermitage 1544  
Whitegate 1594 Queensway 1377 Marford & Hossley 1824  
Holt 2479 Bronington 2620 Overton 2710 Marchwiel 1830  
Esclusham 2013

Connotation For a long while a major centre of the North-East, it naturally has its own constituency, named after it - there is no other.



Justification As a centre for the North-East, it ought to have its own.

7. Rhosilannerchrug Rhuthun / Glyndŵr 75202



NOT TO SCALE

- Configuration Llan samna
- 1496 Llanrhoadr-ying - Nghinmeirch 1496
  - Uwchaled 1139
  - Efenectyd 1321
  - Rhuthun 4260 Llanarmon yr-tal / Llandegla 2033
  - Leeswood 1627 Treuddyn 1346
  - Llanfair Dyffryn Clwyd / Gwyddelwern 1830
  - Corwen 1799 Llandrillo 931
  - Dyffryn Ceiriog 1685
  - Llangollen 3302 Llangollen Rural 1631
  - Chirk - South 1503
  - North 1846
  - Cefn 3768

- Plas Madoc 1169 Penycae & Ruabon South 2026
- Penycae 1525 Pant 1528 Johnston 2461
- Ruabon 2078 Ponciau 3521
- Gwernymydd 1399 Argoed 2167
- New Boughton 2414
- Mold - East 1556 West 1956
- Broncoed 2134 South 2201
- Bwcle - Mountain 2555
- Pentkroton 4181
- Bwcle Bistre - East 2653
- West 1956

Connotation Named after two principal centres. One in the south - Rhosilannerchrug. One in the north - Rhuthun. Another possibility is to name it after a Prince of the area in the past - Glyndŵr. It is also a former district in the area, and university name.

Justification This includes parts of the districts of County Ddinbych and Conwy, with some of Wrexham. It is largely countryside.

Along the southern part the A5 connects & links it all: The A543 A494 A5104 A525 A5104 makes all this area and constituency well linked and every part is interconnected - good connectivity.

Northern Wales has three good possibilities. All make for excellent constituencies. Alternative A ~~separating~~ separating the different areas has two options. Option A1 (A) and Option A2 (C). The Alternative B combining the different areas is Alternative B. Each of these have their own maps at the end. Alternative Option A1 (A) is on Map A. Alternative Option A2 (C) is on Map C. The Alternative B is on Map B.

Map A - page 53; Map B - page 55; Map C - page 57

## Central Wales (6 Constituencies)

Central Wales, including Meirionnydd, has six constituencies. It covers what is known as Mid Wales and South-West Wales. Mid Wales currently has 3 constituencies. The general reduction for Wales is one-fifth (20%). So to the nearest constituency that would be three. With two constituencies that is a reduction of one-third (33%). That is 13% above the average. The constituency range is  $\pm 5\%$  of the constituency quota. So having 13% is some "leeway". If Mid Wales is to have only two constituencies, then these two constituencies must be whole for Mid Wales, and Mid Wales only as the current three are. Mid-Wales consists of two counties - Powys and Ceredigion. Powys is too large for a constituency. Ceredigion is too small for a constituency. Therefore it would seem natural to share between these two to form a constituency each within the constituency ~~quota~~ <sup>range</sup>. There must always be consideration of other constituencies. In South-West Wales there are four foci for constituencies. At its tip is County Penfro. Along the river Teifi is Teifi-side. In County Caerfyrddin there are two major towns of Llanelli and Caerfyrddin. Thus it is these four that form a base for the formation of constituencies here. Also there is Meirionnydd to consider. In all it would seem a balance and right for four constituencies for the South-West as given above and two constituencies wholly for Mid Wales, taking in Powys, Ceredigion and Meirionnydd, fairly & equitable for all.